


Thornapple River Cascade
Kent County
Cascade Township
T6N R10W Sec 15,16,22,27,34
323 Surface Acres




Total Treatment Area (Maps 1 & 2)

 Weed & Algae Treatment Area = 83 acres

 Exotic Treatment Area = 119 acres

Map 1 of 2

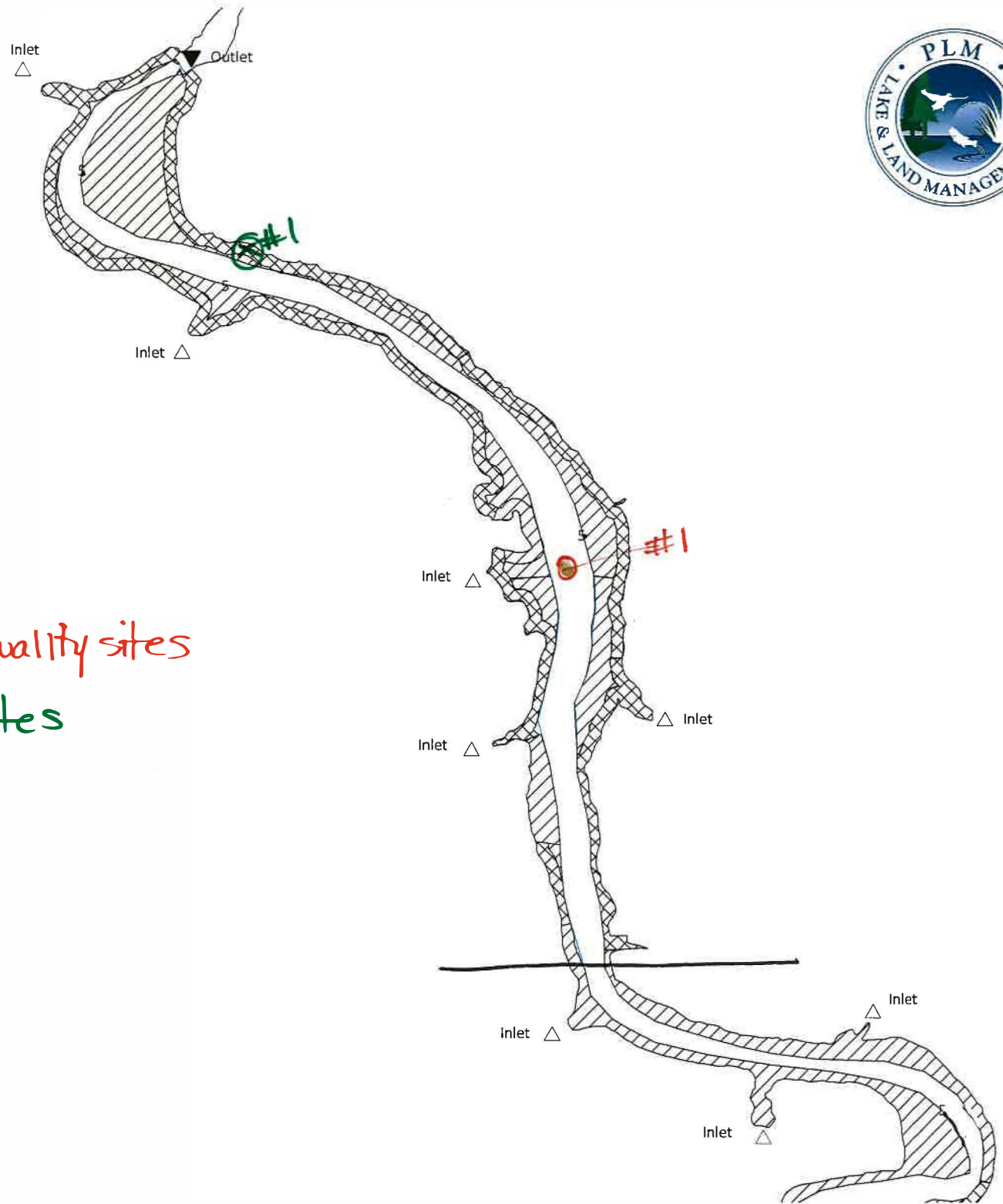
 water quality sites

 e. coli sites

Littoral Zone = 202 acres
25% Littoral Zone = 50.5 acres




0 310 620 1,240 1,860 2,480
Feet




Thornapple River Cascade
Kent County
Cascade Township
T6N R10W Sec 15,16,22,27,34
323 Surface Acres



Total Treatment Area (Maps 1 & 2)


 Weed & Algae Treatment Area = 83 acres

 Exotic Treatment Area = 119 acres

Map 2 of 2

Total Littoral Zone = 202 acres
25% Littoral Zone = 50.5 acres



0 310 620 1,240 1,860 2,480
 Feet

