HYDROGRAPHIC SURVEY OF THORNAPPLE RIVER 7/18 & 19/2023

BY: YOUNGS CONSULTING

1. HYDROGRAPHIC SURVEY COMPLETED ON 7/18 &19/2023.
2. DEPTHS ARE ILLUSTRATED BELOW RIVER ELEV OF 663.1 TO 662.9.
3. BACKGROUND IMAGERY IS FOR REPRESENTATION ONLY.
4. HORIZONTAL CONTROL: NAD83, MI SOUTH, INT FOOT, VERTICAL NAVD88.
5. EQUIPMENT: LEICA RTK GPS, INNERSPACE 455 FATHOMETER WITH 3 DEGREE TRANSDUCER.

YOUNGS CONSULTING LTD INC.
5474 E 18 MILE ROAD
REED CITY, MI 49677
(231)510-4216
cliffyoungs@hotmail.com

HYDROGRAPHIC SURVEY OF THORNAPPLE RIVER 7/18 & 19/2023

BY: YOUNGS CONSULTING

1. HYDROGRAPHIC SURVEY COMPLETED ON 7/18 &19/2023.
2. DEPTHS ARE ILLUSTRATED BELOW RIVER ELEV OF 663.1 TO 662.9.
3. BACKGROUND IMAGERY IS FOR REPRESENTATION ONLY.
4. HORIZONTAL CONTROL: NAD83, MI SOUTH, INT FOOT, VERTICAL NAVD88.
5. EQUIPMENT: LEICA RTK GPS, INNERSPACE 455 FATHOMETER WITH 3 DEGREE TRANSDUCER.

YOUNGS CONSULTING LTD INC.
5474 E 18 MILE ROAD
REED CITY, MI 49677
(231)510-4216
cliffyoungs@hotmail.com

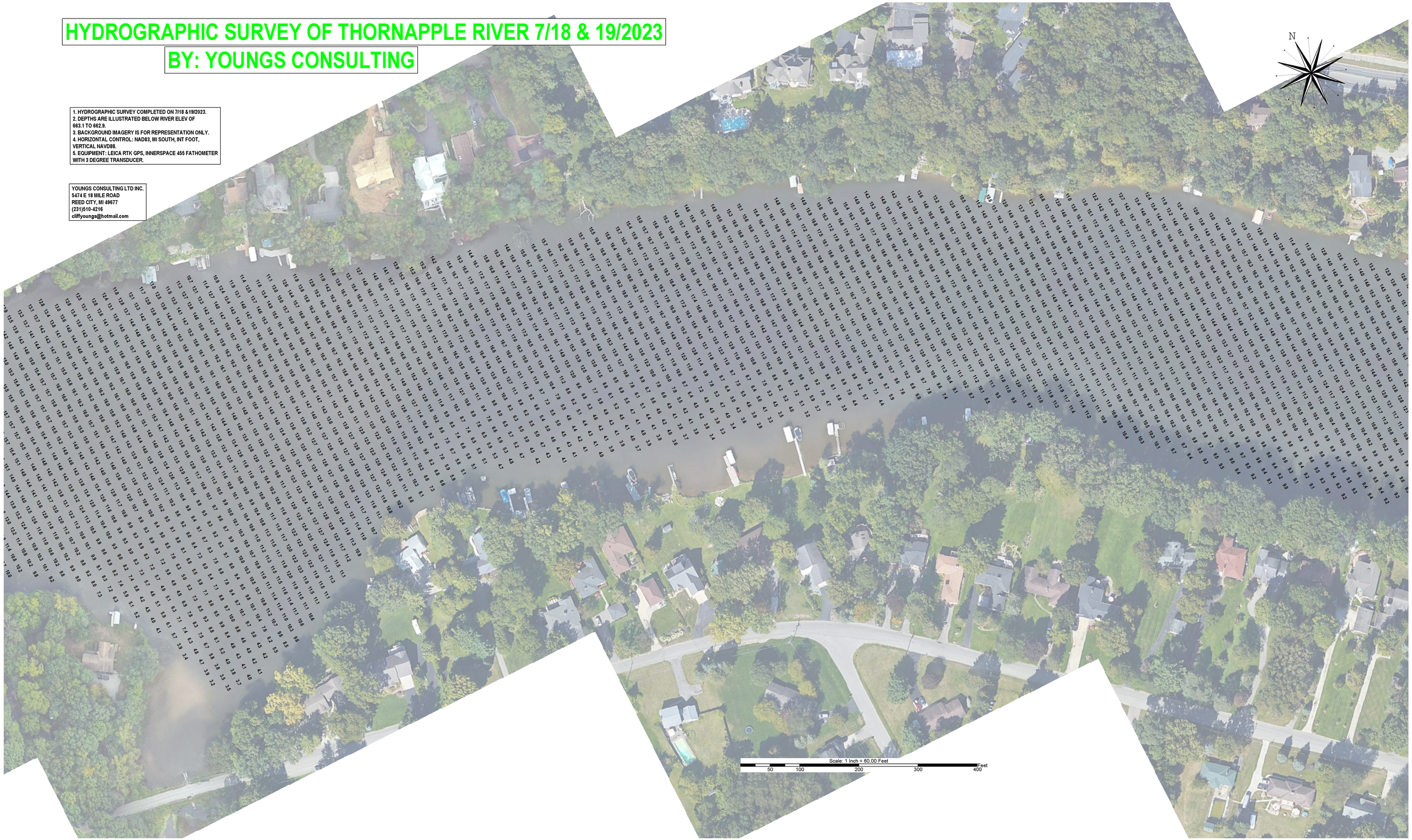

HYDROGRAPHIC SURVEY OF THORNAPPLE RIVER 7/18 & 19/2023

BY: YOUNGS CONSULTING

1. HYDROGRAPHIC SURVEY COMPLETED ON 7/18 &19/2023.
2. DEPTHS ARE ILLUSTRATED BELOW RIVER ELEV OF 663.1 TO 662.9.
3. BACKGROUND IMAGERY IS FOR REPRESENTATION ONLY.
4. HORIZONTAL CONTROL: NAD83, MI SOUTH, INT FOOT, VERTICAL NAVD88.
5. EQUIPMENT: LEICA RTK GPS, INNERSPACE 455 FATHOMETER WITH 3 DEGREE TRANSDUCER.

YOUNGS CONSULTING LTD INC.
5474 E 18 MILE ROAD
REED CITY, MI 49677
(231)510-4216
cliffyoungs@hotmail.com

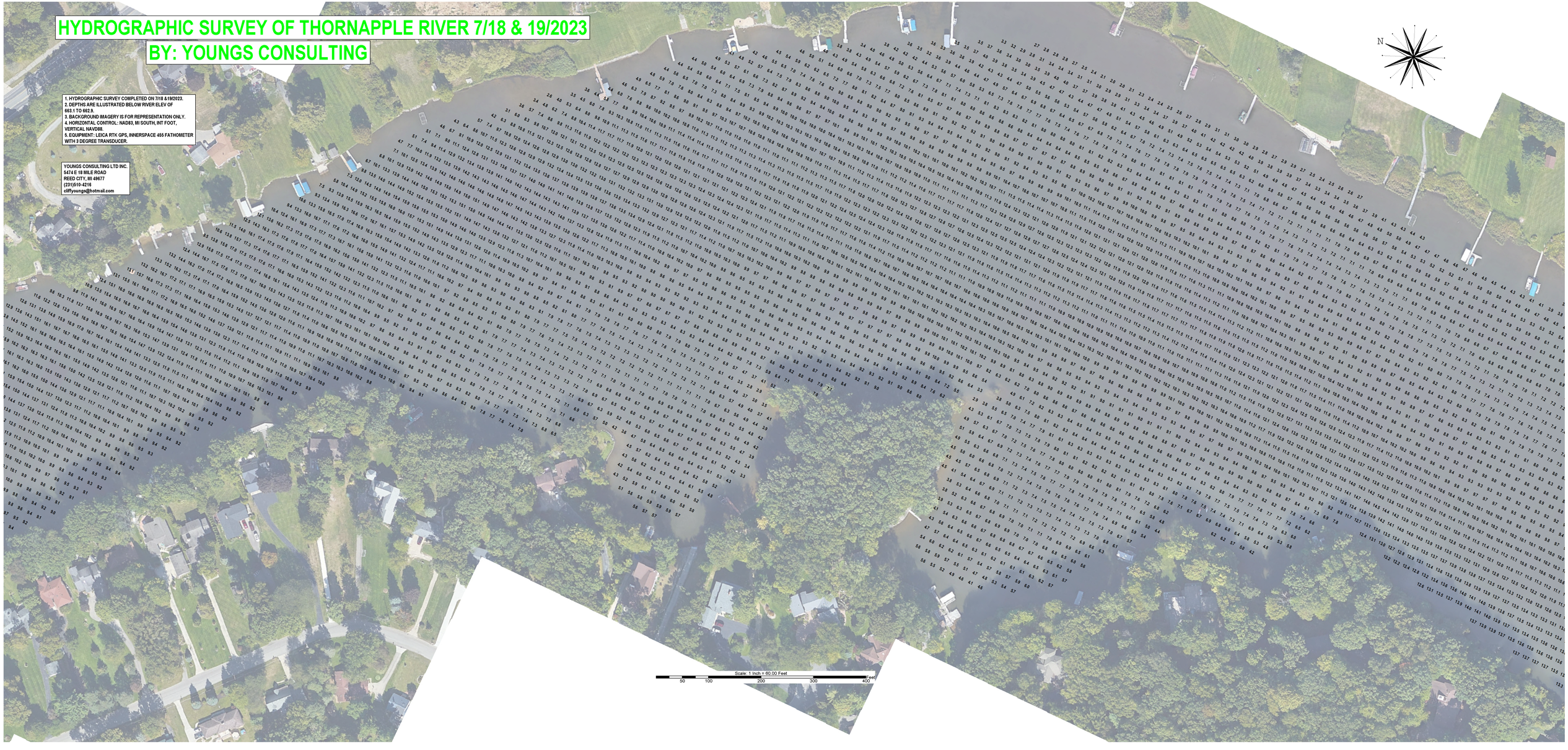

HYDROGRAPHIC SURVEY OF THORNAPPLE RIVER 7/18 & 19/2023

BY: YOUNGS CONSULTING

1. HYDROGRAPHIC SURVEY COMPLETED ON 7/18 &19/2023.
2. DEPTHS ARE ILLUSTRATED BELOW RIVER ELEV OF 683.1 TO 682.9.
3. BACKGROUND IMAGERY IS FOR REPRESENTATION ONLY.
4. HORIZONTAL CONTROL: NAD83, MI SOUTH, INT FOOT, VERTICAL NAVD88.
5. EQUIPMENT: LEICA RTK GPS, INNERSPACE 455 FATHOMETER WITH 3 DEGREE TRANSDUCER.

YOUNGS CONSULTING LTD INC.
5474 E 18 MILE ROAD
REED CITY, MI 49677
(231)515-4216
cliffyoungs@hotmail.com

HYDROGRAPHIC SURVEY OF THORNAPPLE RIVER 7/18 & 19/2023

BY: YOUNGS CONSULTING

1. HYDROGRAPHIC SURVEY COMPLETED ON 7/18 &19/2023.
2. DEPTHS ARE ILLUSTRATED BELOW RIVER ELEV OF 663.1 TO 662.9.
3. BACKGROUND IMAGERY IS FOR REPRESENTATION ONLY.
4. HORIZONTAL CONTROL: NAD83, MI SOUTH, INT FOOT, VERTICAL NAVD88.
5. EQUIPMENT : LECA RTK GPS, INNERSPACE 455 FATHOMETER WITH 3 DEGREE TRANSDUCER.

YOUNGS CONSULTING LTD INC.
5474 E 19 MILE ROAD
REED CITY, MI 49677
(231)510-4216
cliffyoungs@hotmail.com

HYDROGRAPHIC SURVEY OF THORNAPPLE RIVER 7/18 & 19/2023

BY: YOUNGS CONSULTING

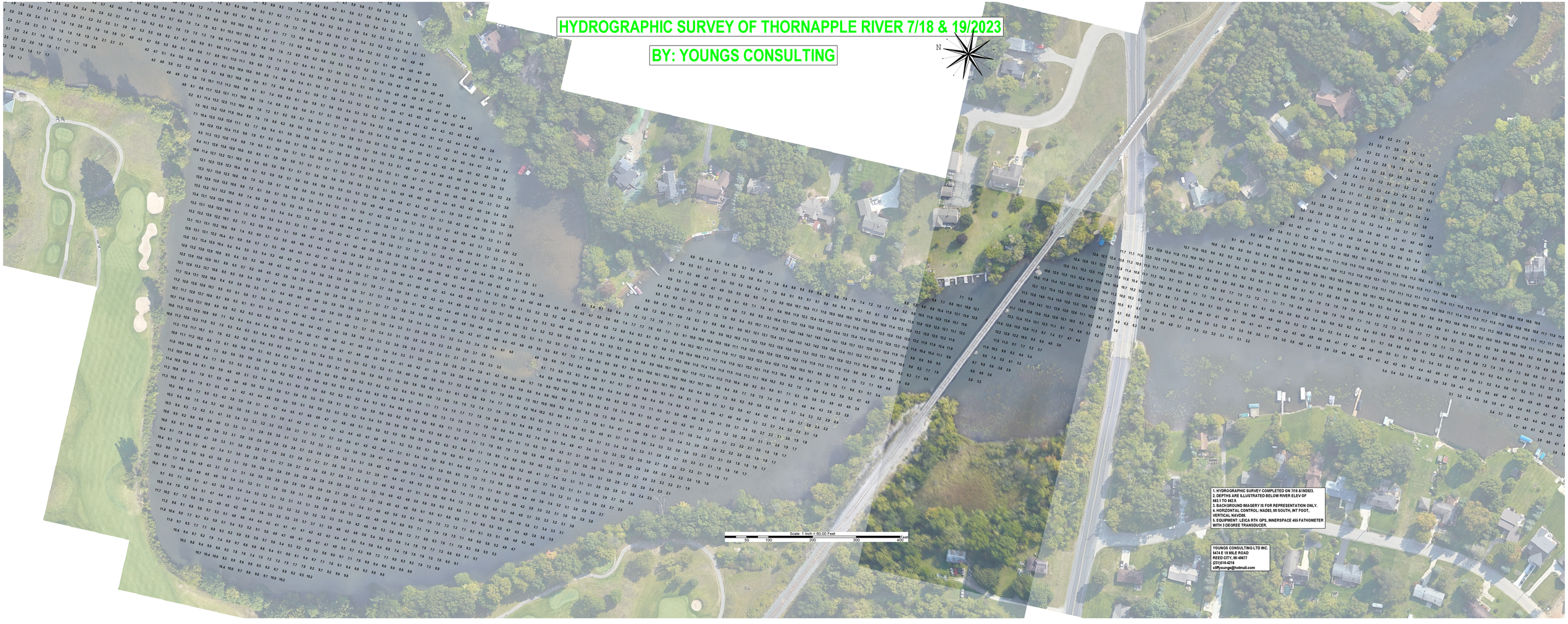

1. HYDROGRAPHIC SURVEY COMPLETED ON 7/18 &19/2023.
2. DEPTHS ARE ILLUSTRATED BELOW RIVER ELEV OF 663.1 TO 662.9.
3. BACKGROUND IMAGERY IS FOR REPRESENTATION ONLY.
4. HORIZONTAL CONTROL: NAD83, MI SOUTH, INT FOOT, VERTICAL NAVD88.
5. EQUIPMENT : LEICA RTK GPS, INNERSPACE 455 FATHOMETER WITH 3 DEGREE TRANSDUCER.

YOUNGS CONSULTING LTD INC.
5474 E 18 MILE ROAD
REED CITY, MI 49677
(231)910-4216
cliffyoungs@hotmail.com

HYDROGRAPHIC SURVEY OF THORNAPPLE RIVER 7/18 & 19/2023

BY: YOUNGS CONSULTING



1. HYDROGRAPHIC SURVEY COMPLETED ON 7/18 &19/2023.
2. DEPTHS ARE ILLUSTRATED BELOW RIVER ELEV OF 682.1 TO 682.9.
3. BACKGROUND IMAGERY IS FOR REPRESENTATION ONLY.
4. HORIZONTAL CONTROL: NAD83, MI SOUTH, INT FOOT, VERTICAL NAVD88.
5. EQUIPMENT: LEICA RTK GPS, INNERSPACE 455 FATHOMETER WITH 3 DEGREE TRANSDUCER.

YOUNGS CONSULTING LTD INC.
5414 E 18 MILE ROAD
REED CITY, MI 49677
(231)518-4216
elliityoungs@hotmail.com

HYDROGRAPHIC SURVEY OF THORNAPPLE RIVER 7/18 & 19/2023

BY: YOUNGS CONSULTING

1. HYDROGRAPHIC SURVEY COMPLETED ON 7/18 &19/2023.
2. DEPTHS ARE ELUSTRATED BELOW RIVER ELEV OF 663.1 TO 662.9.
3. BACKGROUND IMAGERY IS FOR REPRESENTATION ONLY.
4. HORIZONTAL CONTROL: NAD83, MI SOUTH, INT FOOT, VERTICAL NAVD88.
5. EQUIPMENT: LEICA RTK GPS, INNERSPACE 455 FATHOMETER WITH 3 DEGREE TRANSDUCER.

YOUNGS CONSULTING LTD INC.
5474 E 18 MILE ROAD
REED CITY, MI 49677
(231)515-4216
cliffyoungs@hotmail.com

HYDROGRAPHIC SURVEY OF THORNAPPLE RIVER 7/18 & 19/2023

BY: YOUNGS CONSULTING

1. HYDROGRAPHIC SURVEY COMPLETED ON 7/18 &19/2023.
2. DEPTHS ARE ILLUSTRATED BELOW RIVER ELEV OF 663.1 TO 663.9.
3. BACKGROUND IMAGERY IS FOR REPRESENTATION ONLY.
4. HORIZONTAL CONTROL: NAD83, MI SOUTH, INT FOOT, VERTICAL NAVD88.
5. EQUIPMENT: LEICA RTK GPS, INNERSPACE 455 FATHOMETER WITH 3 DEGREE TRANSDUCER.

YOUNGS CONSULTING LTD INC.
5474 E 18 MILE ROAD
REED CITY, MI 49677
(231)518-4216
cliffyoungs@hotmail.com